



**Orienteering Event  
Safety Plan  
Black Canyon City  
Arizona**



<b>Event Director</b>		Cell:
<b>Cell Reception</b>	Cell reception expected to be 2-3 bars. Improved reception along I-17, Emergencies should use 911	
<b>Emergency Medical Service</b>	Ambulance Police Fire Search	<b>911</b>
<b>For Responders</b>	<b>Event Location - Registration Table</b>	
	Old Black Canyon Highway, open field/dirt parking lot west side of highway and north of Rock Springs Cafe.	
Event Location (UTM)	393770.62, 3768290.93	
Event Location (Lat/Long)	34°02'59.8"N 112°09'03.5"W 34.049942, -112.150963	
Event Location (Directions)	<ul style="list-style-type: none"> <li>• Travel on Interstate 17 to exit 242 (the Rock Springs exit, located on the south side of Black Canyon City).</li> <li>• After exiting the interstate at exit 242, travel west about 0.1 miles to the intersection with the Old Black Canyon Highway.</li> <li>• Travel south on the Old Black Canyon Highway for approximately 0.2 miles to the parking area on the west side of the road just north of the Rock Springs Cafe.</li> </ul>	
<b>Contacts</b>		
Local Emergency Room Hospital	HonorHealth Sonoran Health and Emergency Center (623) 474-1600 33423 N 32nd Ave, Phoenix, AZ 85085	Approximately 20 miles Directions: see Attachment 1
Park Ranger	n/a	
Police Department	Maricopa County Sheriff's North Valley Posse deputies (602) 876-1011 – non emergency 3701 W Anthem Way, Anthem, AZ 85086	
Fire Department	Black Canyon Fire Department	



**Orienteering Event  
Safety Plan**  
**Black Canyon City  
Arizona**



(623) 374-5512 -non emergency  
35050 Old Black Canyon Hwy, Black Canyon  
City, AZ 85324



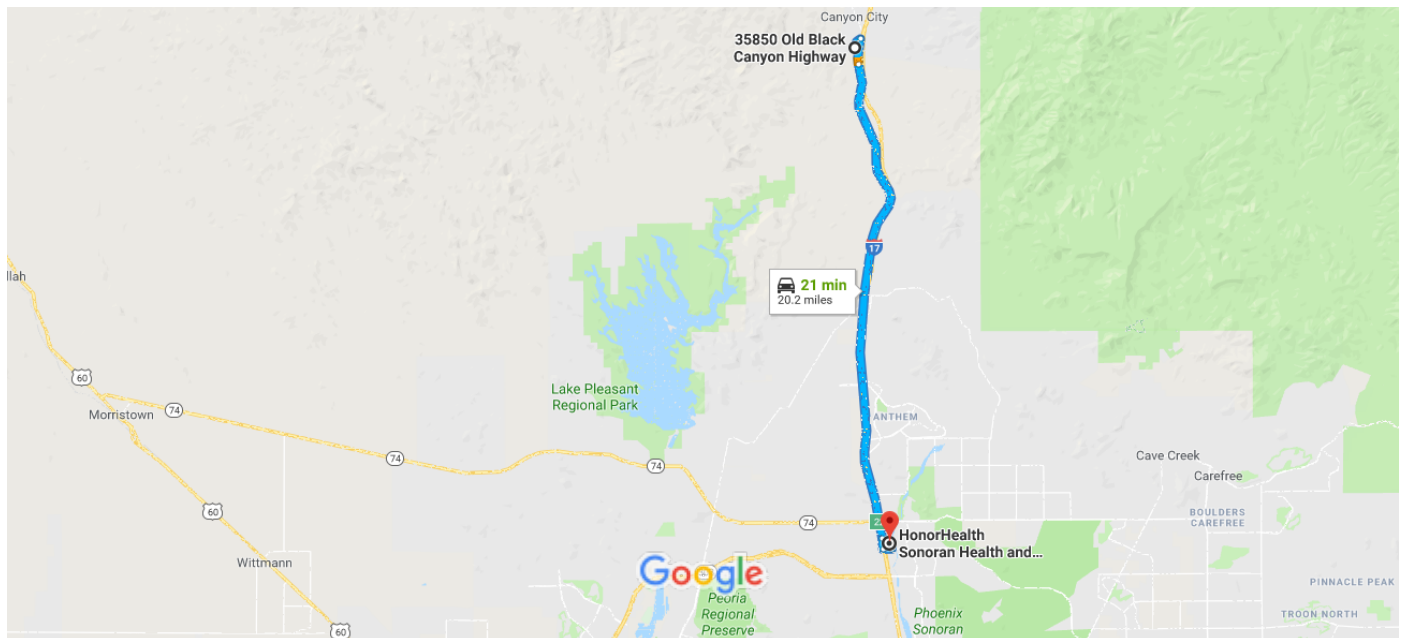
**Orienteering Event  
Safety Plan**  
Black Canyon City  
Arizona



**Attachment 1**  
**Map to Local Emergency Hospital**



35850 Old Black Canyon Hwy, Black Canyon City, AZ 85324 to HonorHealth Sonoran Health and Emergency Center Drive 20.2 miles, 21 min



Map data ©2019 Google 2 mi

### 35850 Old Black Canyon Hwy

Black Canyon City, AZ 85324


#### Continue to Maricopa County

- 3 min (1.3 mi)
- ↑ 1. Head east
- 456 ft
- ↑ 2. Continue onto Warner Rd
- 0.2 mi
- ↗ 3. Turn right onto Old Black Canyon Hwy
- 0.9 mi

#### Follow I-17 S to W Dove Valley Rd in Phoenix. Take exit 222 from I-17 S


- 16 min (18.4 mi)
- ↑ 4. Merge onto I-17 S
- 18.0 mi
- ↘ 5. Take exit 222 for Dove Valley Rd
- 0.4 mi

**Continue on W Dove Valley Rd to your destination**

- 
- 2 min (0.6 mi)
-  6. Turn left onto W Dove Valley Rd



---

0.3 mi

  -  7. Turn left onto N 32nd Ave

---

0.2 mi

  -  8. Turn right
    -  Destination will be on the right

---

446 ft

**HonorHealth Sonoran Health and Emergency Center**

33423 N 32nd Ave, Phoenix, AZ 85085

These directions are for planning purposes only. You may find that construction projects, traffic, weather, or other events may cause conditions to differ from the map results, and you should plan your route accordingly. You must obey all signs or notices regarding your route.