




Orienteering Event Safety Plan Fort Tuthill, Flagstaff, Arizona



Event Director		Cell:
Cell Reception	Coverage maps indicate cell phone reception is good (3-4 bars). Call 911	
Emergency Medical Service	Ambulance Police Fire Search	911 (reception is generally good and reliable)
For Responders	Event Location - Registration Table	
	Near Flagstaff Extreme adventure course. In the large parking area to the north of the Flagstaff Extreme main office. Look for the orange and white orienteering signs.	
Event Location (UTM)	436963.43, 3889113.99	
Location (Lat/Long)	35.1429414,-111.6919989 35°08'34.6"N 111°41'31.2"W	
Event Location (Directions)	<ul style="list-style-type: none"> • From Flagstaff: • Travel south on I-17 approximately 3 miles to exit 337. This is the exit for both the Fort Tuthill County Park and the Flagstaff Airport. • After exiting I-17, travel west to the large round-about, then continue west from the roundabout into the Fort Tuthill County Park. • Turn right (north) at the first turn to follow the entrance road into the park. • Turn left (west) at the next turn to continue to the large parking area to the north of the Flagstaff Extreme main office. Look for the orange and white orienteering signs. 	
Contacts		
Local Emergency Room Hospital	Flagstaff Medical Center Emergency Department (928) 773-2113 1200 N Beaver St, Flagstaff, AZ 86001	Approximately 6.5 miles Directions: see Attachment 1
Park Ranger	None: contact Recreation Resource Mgmt Fort Tuthill Campground 928-286 -7060 non emergency 2446 Fort Tuthill Loop, Flagstaff, Arizona 86005	Alternate: Flagstaff Extreme Fort Tuthill County Park, (888) 259-0125 non emergency Flagstaff, AZ 86001
Sheriff Department	Coconino County Sheriff 928-774-4523 – non emergency 911 E. Sawmill Rd. Flagstaff, AZ 86001	
Fire Department	Flagstaff Fire Department (928) 213-2500 211 W Aspen Ave, Flagstaff, AZ 86001	



**Orienteering Event
Safety Plan**
Fort Tuthill,
Flagstaff, Arizona

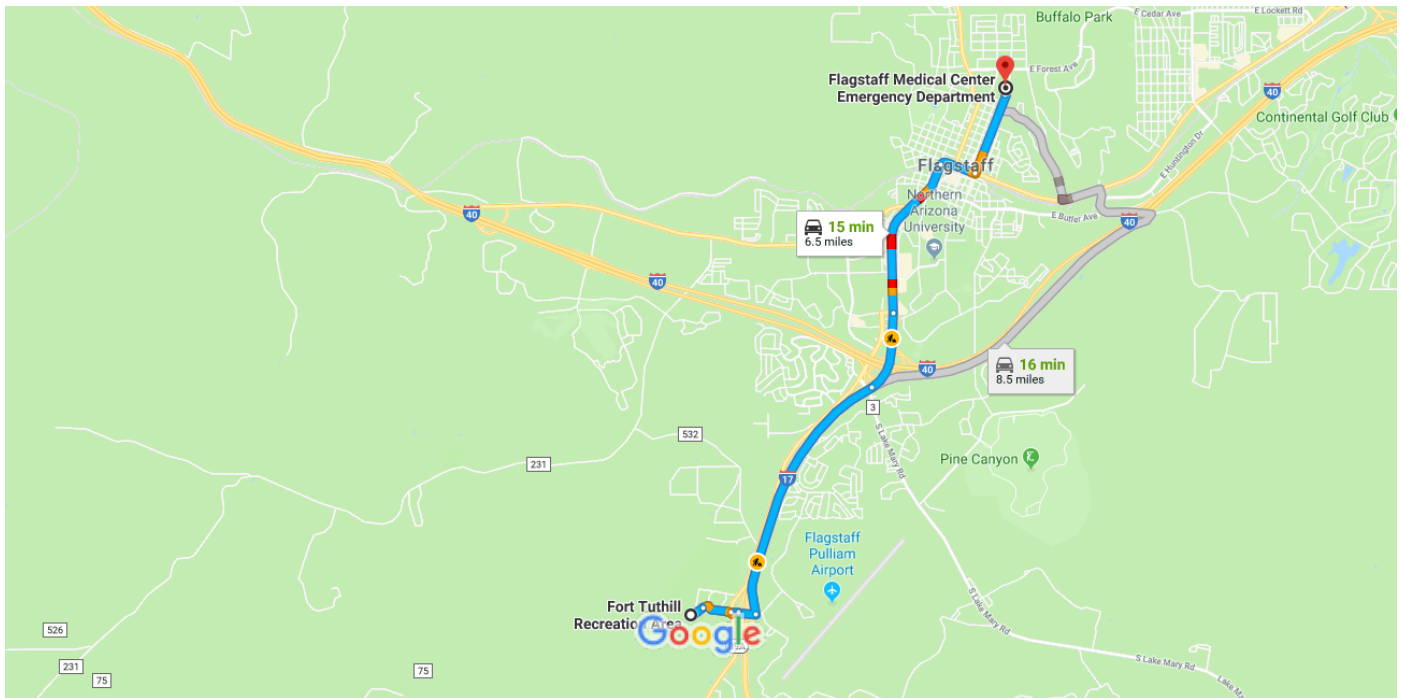


Attachment 1
Map to Local Emergency Hospital



Fort Tuthill Recreation Area to Flagstaff Medical Center Emergency Department

Drive 6.5 miles, 15 min



Map data ©2018 Google 1 mi

Fort Tuthill Recreation Area

Flagstaff, AZ 86001


Get on I-17 N in Flagstaff from Fairgrounds Rd and John Wesley Powell Blvd


3 min (1.2 mi)



- ↑ 1. Head east on Battalion Rd toward Fairgrounds Rd
0.1 mi
- ↘ 2. Turn right at the 1st cross street onto Fairgrounds Rd
0.3 mi
- 📍 3. At the traffic circle, take the 2nd exit onto John Wesley Powell Blvd
486 ft
- 📍 4. At the traffic circle, take the 2nd exit and stay on John Wesley Powell Blvd
0.2 mi
- ⬅️ 5. Turn left to merge onto I-17 N toward AZ-89A/Flagstaff
0.5 mi


Follow I-17 N and S Milton Rd to N San Francisco St

9 min (4.5 mi)


-  6. Merge onto I-17 N 1.9 mi


-  7. Continue straight to stay on I-17 N 0.7 mi


-  8. Continue onto S Milton Rd
 Pass by Pizza Hut (on the right) 1.5 mi



-  9. Continue onto Historic Rte 66 0.3 mi

Follow N San Francisco St to your destination

-  10. Turn left onto N San Francisco St 4 min (0.8 mi)

-  11. Turn left 0.8 mi

-  12. Turn right 62 ft

-  13. Turn left 249 ft
 Destination will be on the right 69 ft

Flagstaff Medical Center Emergency Department

1200 N Beaver St, Flagstaff, AZ 86001

These directions are for planning purposes only. You may find that construction projects, traffic, weather, or other events may cause conditions to differ from the map results, and you should plan your route accordingly. You must obey all signs or notices regarding your route.