




**Orienteering Event
Safety Plan
Lowell Observatory,
Flagstaff, Arizona**



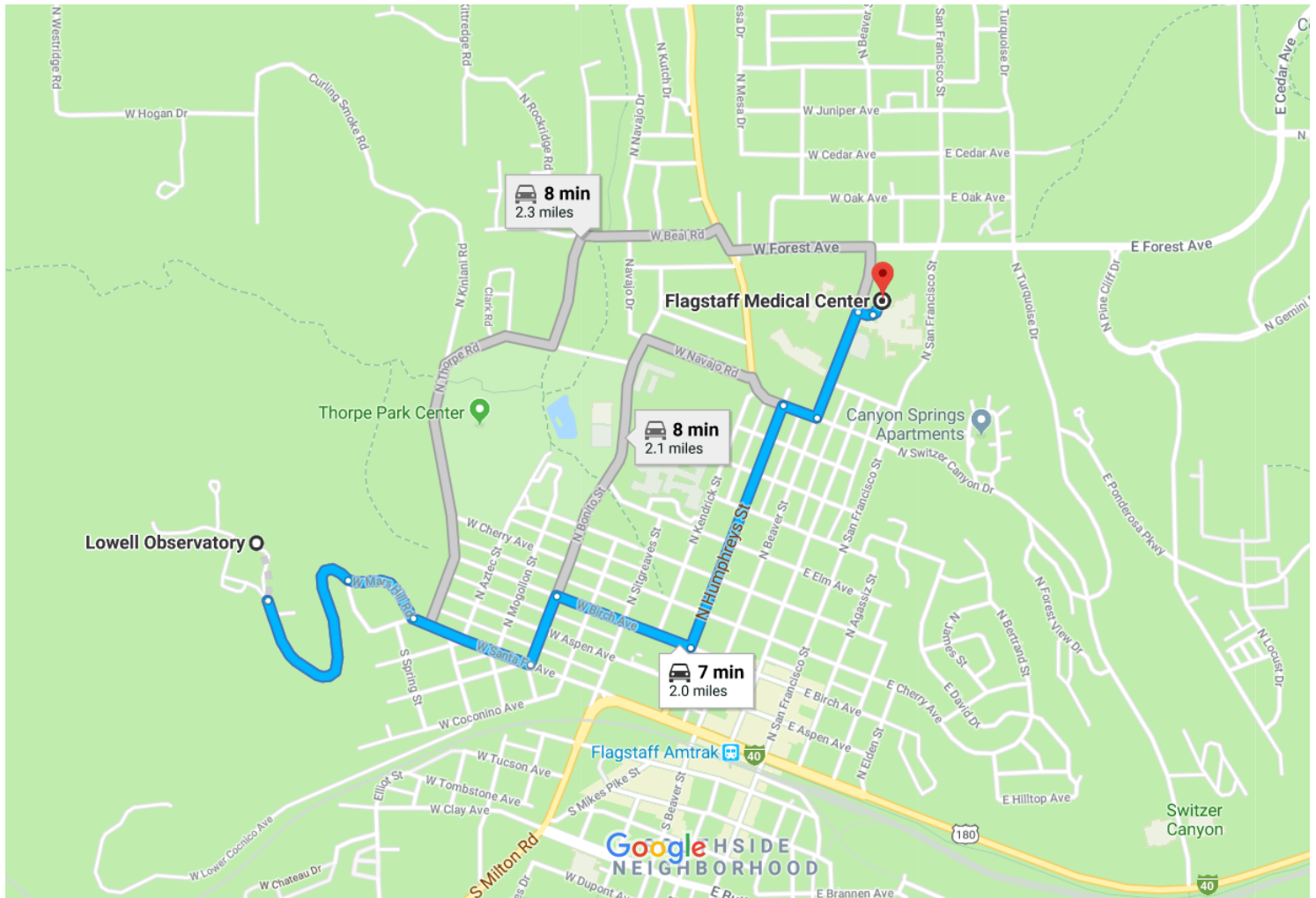
Event Director		Cell:
Cell Reception	Coverage maps indicate cell phone reception is good (3-4 bars). Call 911	
Emergency Medical Service	Ambulance Police Fire Search	911 (reception is generally good and reliable)
For Responders	Event Location - Registration Table	
	At the Lowell Observatory parking, on the south side of the Observatory grounds. Look for the orange and white orienteering signs.	
Event Location (UTM)	439106.49, 3895242.81	
Location (Lat/Long)	35.198334,-111.6689267 35° 11' 54.0024" N, 111° 40' 8.1372" W	
Event Location (Directions)	<ul style="list-style-type: none"> • Travel to the intersection of South Milton Road and Santa Fe Avenue in Flagstaff. Signs pointing to the Lowell Observatory are found both northbound on South Milton Road and westbound on Santa Fe Avenue. • From the intersection, travel west on Santa Fe approximately 0.4 miles to the point where Santa Fe Avenue turns into West Mars Hill Road. • Continue approximately 0.6 miles to the Lowell Observatory. • Look for the orange and white orienteering signs. 	
Contacts		
Local Emergency Room Hospital	Flagstaff Medical Center Emergency Department (928) 773-2113 1200 N Beaver St, Flagstaff, AZ 86001	Approximately 2.5 miles Directions: see Attachment 1
Park Ranger	None: contact Lowell Observatory Staff 928-774-3358 - non emergency 1400 W Mars Hill Rd, Flagstaff, AZ 86001	
Sheriff Department	Coconino County Sheriff 928-774-4523 – non emergency 911 E. Sawmill Rd. Flagstaff, AZ 86001	
Fire Department	Flagstaff Fire Department (928) 213-2500 211 W Aspen Ave, Flagstaff, AZ 86001	



**Orienteering Event
Safety Plan**
Lowell Observatory,
Flagstaff, Arizona



Attachment 1
Map to Local Emergency Hospital



Map data ©2018 Google 200 m

Lowell Observatory

1400 W Mars Hill Rd, Flagstaff, AZ 86001

Take W Mars Hill Rd and W Birch Ave to N Humphreys St

- ↑

1. Head south on W Mars Hill Rd toward S Wilson Ln

5 min (1.2 mi)
- ↶

2. Slight left to stay on W Mars Hill Rd

0.5 mi
- ↑

3. Continue straight onto W Santa Fe Ave

0.2 mi
- ↶

4. Turn left onto N Bonito St

0.2 mi
- ↷

5. Turn right onto W Birch Ave

0.1 mi
- ↶


6. Turn left onto N Humphreys St


0.3 mi
- ↶


7. Turn left onto W Forest Ave



2 min (0.5 mi)

Take N Beaver St to your destination

-
-  7. Turn right onto W Columbus Ave 2 min (0.3 mi)

 -  8. Turn left onto N Beaver St 348 ft

 -  9. Turn right 0.2 mi

 -  10. Continue straight 148 ft
 -  Destination will be on the right

 - 69 ft

Flagstaff Medical Center

3118, 1200 N Beaver St, Flagstaff, AZ 86001

These directions are for planning purposes only. You may find that construction projects, traffic, weather, or other events may cause conditions to differ from the map results, and you should plan your route accordingly. You must obey all signs or notices regarding your route.