



**Orienteering Event  
Safety Plan  
Butcher Jones  
Tonto National Forest,  
Arizona**




<b>Event Director</b>		Cell:
<b>Cell Reception</b>	Coverage maps indicate cell phone reception is 0 to 1 bar. 911 reception will require travel towards Hwy 87 (Beeline Hwy). Reports indicate coverage could be available at the intersection of Hwy 87 and Bush Hwy.	
<b>Emergency Medical Service</b>	Ambulance Police Fire Search	<b>911</b> (reception is spotty and unreliable)
<b>For Responders</b>	<b>Event Location - Registration Table</b>  Near the intersection of Butcher Jones Road and Butcher Jones Beach Road Tonto National Forest, Arizona	
Event Location (UTM)	452046.30, 3715344.63	
Event Location (Lat/Long)	33°34'36.2"N 111°31'00.2"W 33.576719, -111.516721	
Event Location (Directions)	<ul style="list-style-type: none"> <li>• From Bush Highway <ul style="list-style-type: none"> <li>• Turn east on Butcher Jones Road ((approximately 3 miles south of Hwy 87, exit 199)</li> <li>• Continue 2.1 miles to the event site.</li> <li>• Look for an orange and white orienteering "sandwich board" at our event headquarters.</li> </ul> </li> </ul>	
<b>Contacts</b>		
Local Emergency Room Hospital	Dignity Health AZ General Hospital Emergency Room-Mesa (480) 398-7340 1833 N Power Rd, Mesa, AZ 85205	Approximately 18 miles <b>Directions: see Attachment 1</b>
Park Ranger	Cave Creek Ranger Station (480) 595-3300 - non emergency 40202 North Cave Creek Rd., Scottsdale, AZ	
Police Department	Maricopa Sheriffs Office (602) 876-1869 – non emergency (16705 E Ave of the Fountains, Fountain Hills, AZ	
Fire Department	Rural/Metro Fire Station 822 (480) 837-9820- non emergency 16426 E Palisades Blvd, Fountain Hills, AZ	

**Attachment 1  
Map to Local Emergency Hospital**

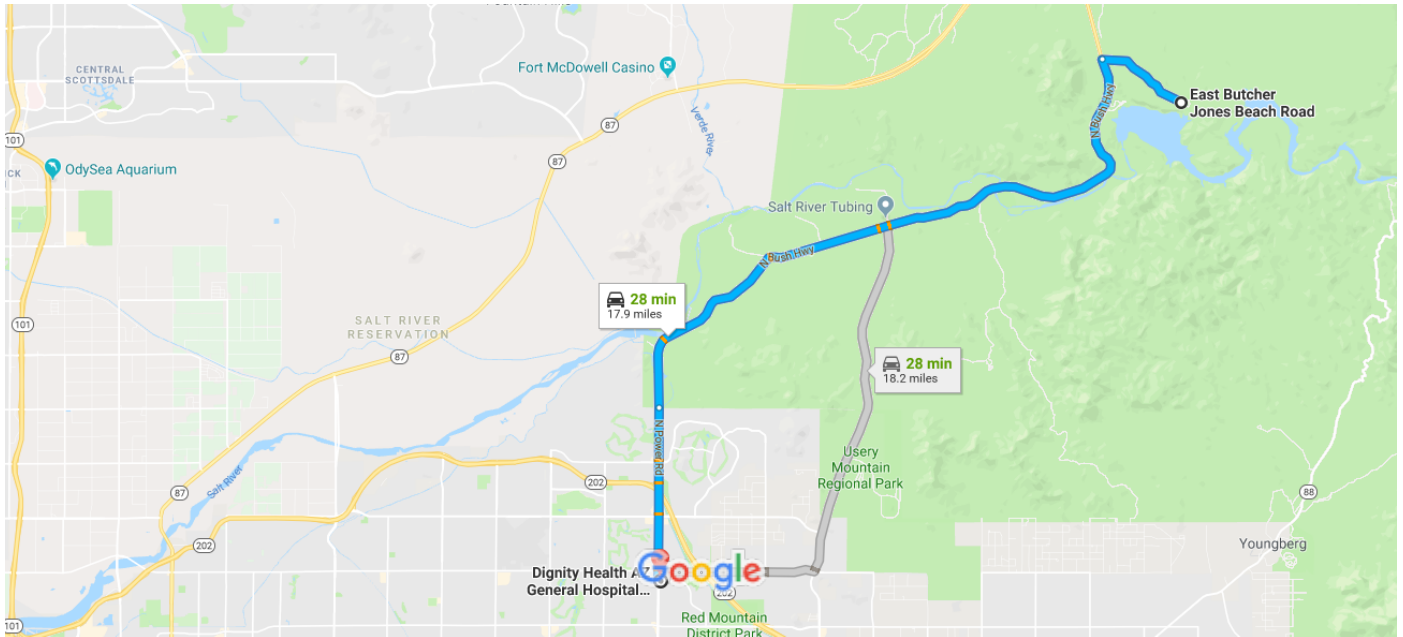


**Orienteering Event  
Safety Plan**  
**Butcher Jones**  
**Tonto National Forest,**  
**Arizona**





E Butcher Jones Beach Rd, Fort McDowell, AZ Drive 17.9 miles, 28 min  
85264 to Dignity Health AZ General Hospital Emergency Room-Mesa



Map data ©2019 Google 2 mi

### E Butcher Jones Beach Rd





Fort McDowell, AZ 85264

#### Follow E Butcher Jones Beach Rd to N Bush Hwy

- 4 min (1.8 mi)
- ↑ 1. Head southeast on E Butcher Jones Beach Rd
- 75 ft
- ↶ 2. Turn left to stay on E Butcher Jones Beach Rd
- 75 ft
- ↶ 3. Turn left to stay on E Butcher Jones Beach Rd
- 1.8 mi
- ↶ 4. Turn left onto N Bush Hwy
- 17 min (12.8 mi)

#### Follow N Power Rd to your destination in Mesa

- 7 min (3.3 mi)
- ↗ 5. N Bush Hwy turns slightly right and becomes N Power Rd
- 3.2 mi

-  6. Turn left  
348 ft
-  7. Turn right  
112 ft
-  8. Turn right  
 Destination will be on the left  
89 ft

## Dignity Health AZ General Hospital Emergency Room-Mesa

1833 N Power Rd, Mesa, AZ 85205

These directions are for planning purposes only. You may find that construction projects, traffic, weather, or other events may cause conditions to differ from the map results, and you should plan your route accordingly. You must obey all signs or notices regarding your route.