



**Orienteering Event
Safety Plan**
Picketpost Trailhead
25 Miles East of Apache Junction, AZ
3 miles West of Superior, AZ



Event Director		Cell:
Cell Reception	Coverage maps indicate cell phone reception is 0 to 2 bar depending on service provider. 911 reception will require travel to Hwy 60 for improved service. Northeast to Superior area can have up to 4 bar reception depending on provider..	
Emergency Medical Service	Ambulance Police Fire Search	911 (reception is spotty and unreliable)
For Responders	Event Location - Registration Table Three miles west of Superior, AZ, south of U.S. 60. On U.S. 60, 0.5 miles east of mile marker 221, turn south at the sign towards "Picketpost Trailhead". Continue south for 0.4 miles, then west for 0.7 miles to the trailhead. Look for an orange and white orienteering sign or orange cone at the last turnoff. Directions: See Attachment 1	
Event Location (UTM)	WGS84/12N: 483557E, 3681470N	
Event Location (Lat/Long)	33.272128, -111.176567 33°16'19.7"N 111°10'35.6"W	
Event Location (Directions)	<ul style="list-style-type: none"> • Take the Superstition Freeway (US 60) east through Apache Junction, towards Globe. • About 0.5 miles east of milepost 221, turn right (south) onto Uno Road. (Follow the sign indicating "Picketpost Trailhead".) • Travel 0.4 miles on Uno Road to a T-intersection. Turn left (west) on Saddleridge Trail. • Continue 0.7 miles on Saddleridge Trail to the Picketpost Trailhead. • Look for an orange and white orienteering sign or orange cone at the last turnoff and at our site. 	



**Orienteering Event
Safety Plan**
Picketpost Trailhead
25 Miles East of Apache Junction, AZ
3 miles West of Superior, AZ



Contacts		
Local Emergency Room Hospital	Mountain Vista Medical Center: Emergency Room (480) 358-6450 1301 S Crismon Rd, Mesa, AZ 85209	Approximately 31 miles west Directions: See Attachment 2
Local Emergency Room Hospital - Alternate	Cobre Valley Reg. Medical Center: Emergency Room (928) 425-3261 5880 S Hospital Dr, Globe, AZ 85501	Approximately 25 miles east Directions: See Attachment 3
Park Ranger	Boyce Thompson Arboretum State Park (602) 827-3000 37615 U.S. Hwy 60 Superior, AZ 85173	The event is not in the state park jurisdiction. This contact is provided for reference only.
Police Department	Pinal County Sheriff (520) 866-8120 – non emergency 5750 S Kings Ranch Rd, Gold Canyon, AZ 85118	
Fire Department	Superior Fire Department (520) 689-5671 236 Golf Course Rd, Superior, AZ 85173	



Orienteering Event Safety Plan

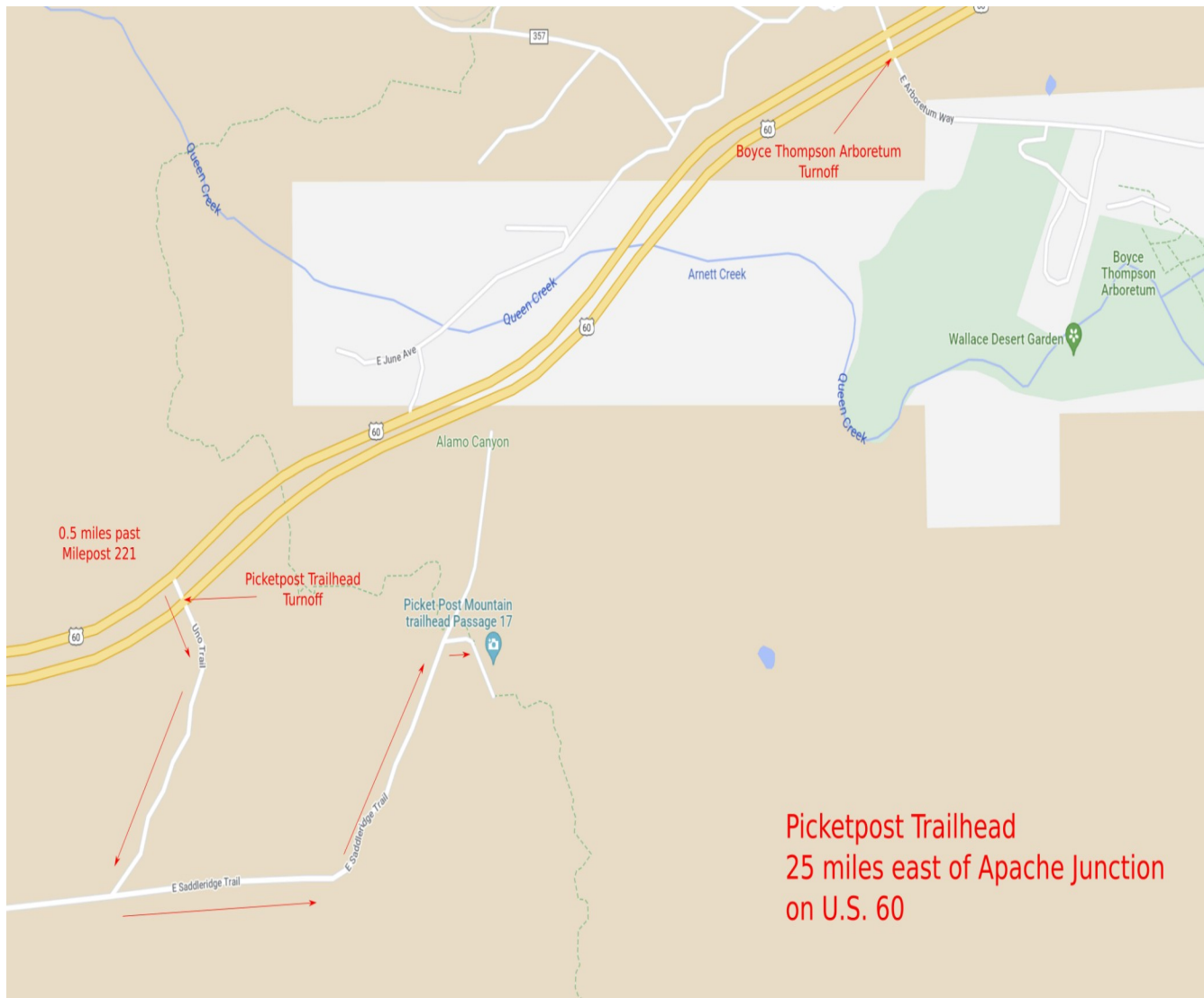
Picketpost Trailhead

25 Miles East of Apache Junction, AZ
3 miles West of Superior, AZ



Attachment 1

Map from U.S. 60 to Picketpost Trailhead





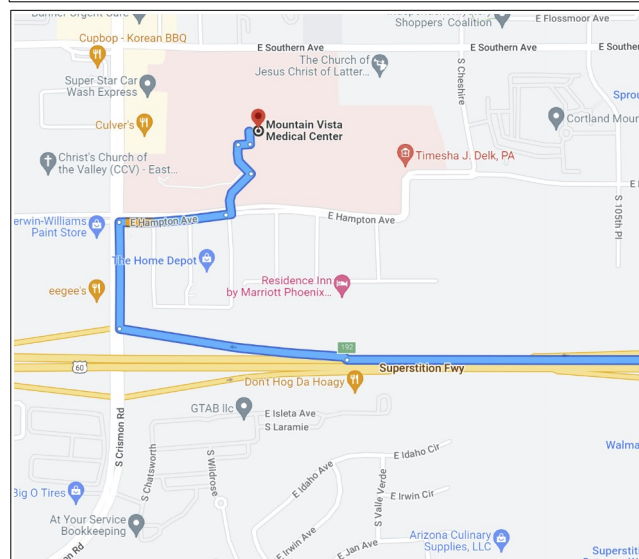
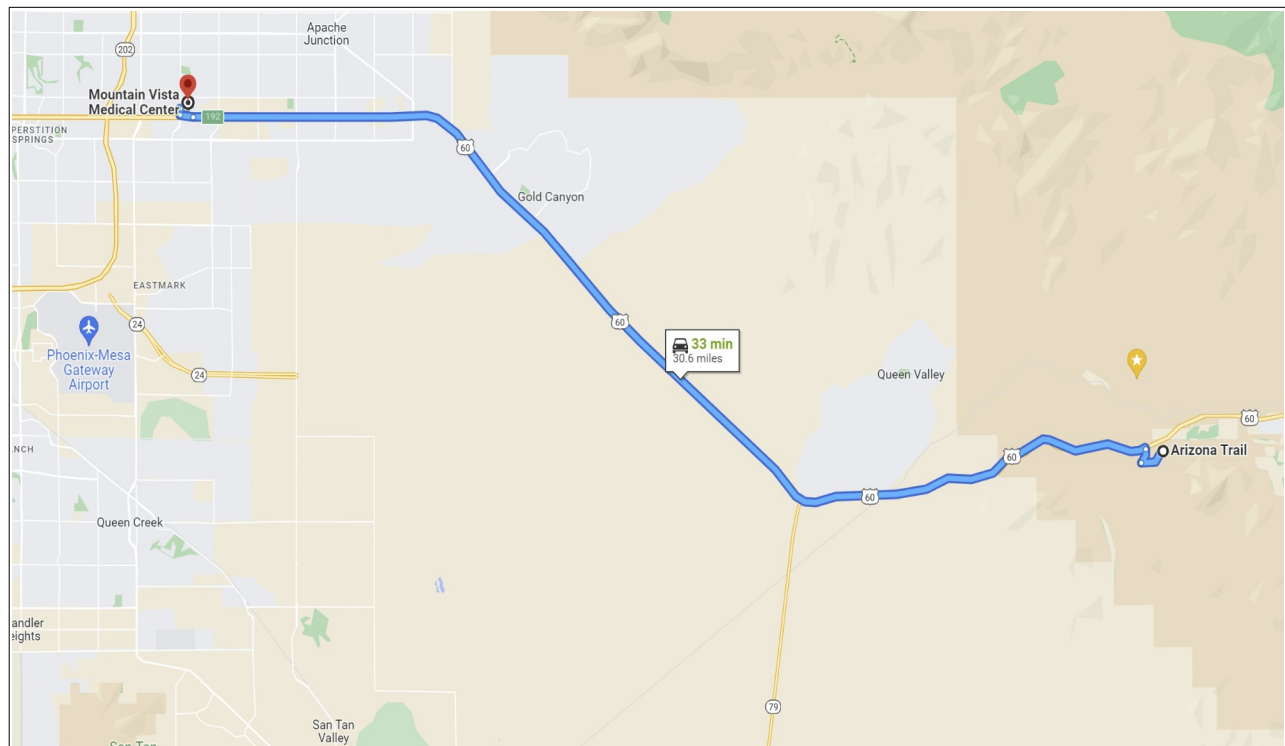
Orienteering Event Safety Plan

Picketpost Trailhead

25 Miles East of Apache Junction, AZ
3 miles West of Superior, AZ



Attachment 2 Map to Local Emergency Hospital: Apache Junction



Arizona Trail Superior, AZ 85173

- > Follow E Saddleridge Trail and Uno Trail to US-60 W
4 min (1.1 mi)
- > Follow US-60 W to S Crismon Rd in Mesa. Take exit 192 from US-60 W
29 min (29.0 mi)
- > Continue on S Crismon Rd to your destination
2 min (0.5 mi)



Orienteering Event Safety Plan

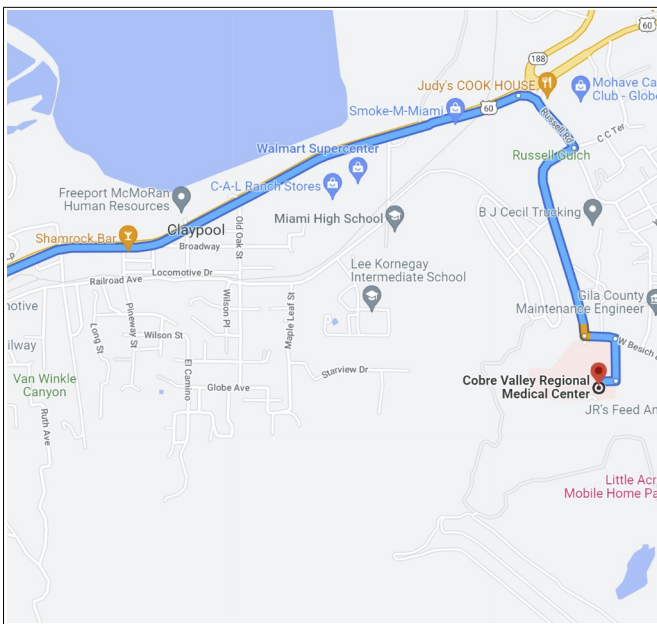
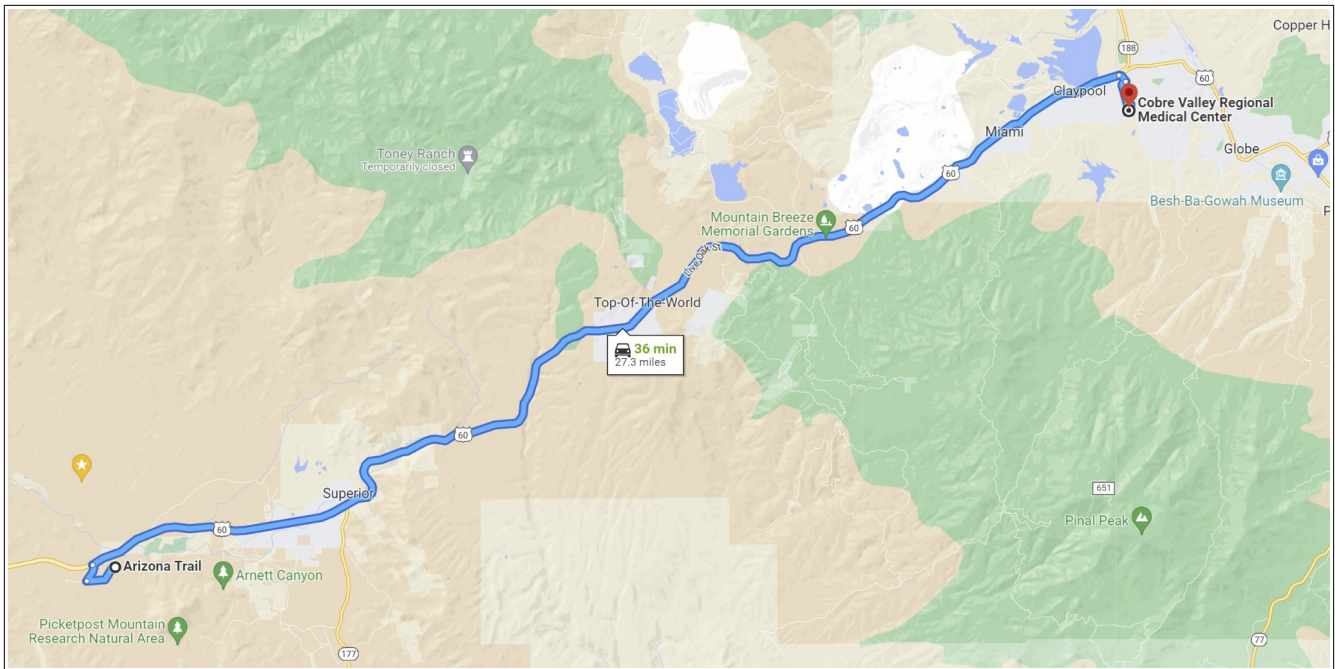
Picketpost Trailhead

25 Miles East of Apache Junction, AZ
3 miles West of Superior, AZ



Attachment 3

Map to ALTERNATE Local Emergency Hospital: Globe



- Arizona Trail**
Superior, AZ 85173
- > Follow E Saddleridge Trail and Uno Trail to US-60 E
4 min (1.1 mi)
 - ↪ Turn right at the 1st cross street onto US-60 E
30 min (25.2 mi)
 - ∨ Continue on Russell Rd to your destination
3 min (0.9 mi)
 - ↪ Turn right onto Russell Rd
0.2 mi
 - ↪ Turn right onto N Hospital Dr
0.5 mi
 - ↩ Turn left onto W Besich Blvd
397 ft
 - ↪ Turn right
0.1 mi
 - ↪ Turn right
131 ft
- 📍 Destination will be on the left