



**Orienteering Event
Safety Plan**
**Rio Salado
Habitat Restoration Area**
Phoenix, Arizona



Event Director		Cell:
Cell Reception	Cell reception should be available from this event location, Emergencies should use 911	
Emergency Medical Service	Ambulance Police Fire Search	911
For Responders	Event Location - Registration Table	
	Trailhead parking area on the northeast corner of the bridge where Central Avenue crosses the Salt River. Address: 2439 S. Central Avenue, Phoenix, AZ	
Event Location (UTM)	400280.39, 3698836.24	
Event Location (Lat/Long)	33.424260, -112.072619 33°25'27.3"N 112°04'21.4"W	
	<ul style="list-style-type: none"> • Exit I-17 at 7th Street. • Continue along the frontage road to Central Avenue. • Travel south on Central Avenue • Continue approximately 0.3 miles to the "Rio Salado Parking" sign. • Turn left into the Rio Salado Central Avenue Trailhead Parking. 	
Contacts		
Local Emergency Room Hospital	St. Luke's Medical Center Emergency Room (602) 251 8100 1800 E Van Buren St, Phoenix, AZ 85006	Approximately 5 miles Directions: see Attachment 1
Park Ranger	Rio Salado Park Ranger Office (602) 262 6863 – non emergency	Not on site
Police Department	Central City Precinct (602) 262-6151 – non emergency 1902 S 16th St, Phoenix, AZ 85034	
Fire Department	Station 6 911 only 368 W Apache St, Phoenix, AZ 85003	

Attachment 1



**Orienteering Event
Safety Plan**
Rio Salado
Habitat Restoration Area
Phoenix, Arizona

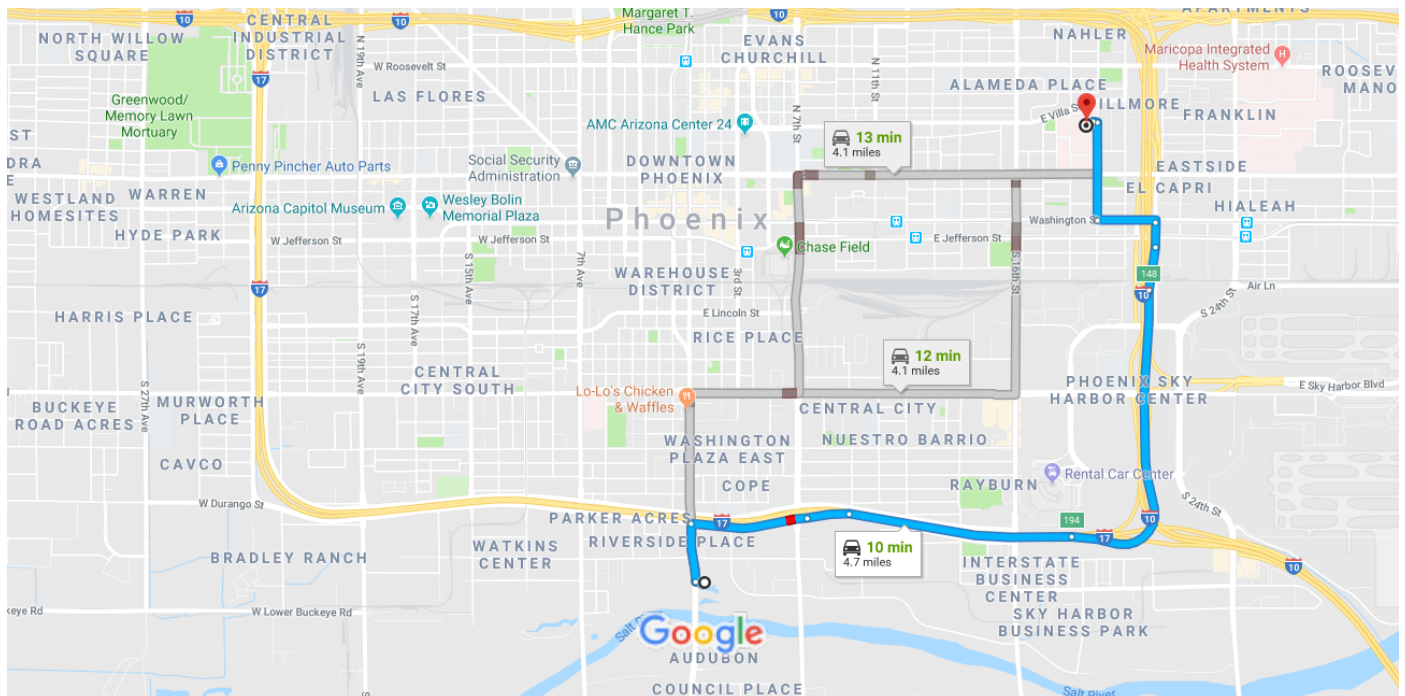


Map to Local Emergency Hospital



2439 S Central Ave, Phoenix, AZ 85004 to St. Luke's Medical Center Emergency Room

Drive 4.7 miles, 10 min



Map data ©2018 Google 2000 ft




2439 S Central Ave

Phoenix, AZ 85004







Get on I-17 S/US-60 E from S Central Ave and W Maricopa Fwy

- 4 min (1.1 mi)
- ↑ 1. Head southwest
62 ft
- 2. Turn right toward S Central Ave
200 ft
- 3. Turn right onto S Central Ave
0.3 mi
- 4. Turn right onto W Maricopa Fwy
0.5 mi
- ⬆ 5. Use the left lane to take the ramp onto I-17 S/US-60 E
0.2 mi

Follow I-17 S/US-60 E, Exit 194 and I-10 W to Interstate 10 Frontage Rd. Take exit 148 from I-10 W

- 3 min (2.7 mi)
-  6. Merge onto I-17 S/US-60 E
- 1.0 mi
-  7. Take exit 194 to merge onto I-10 W toward Sky Harbor
- 1.5 mi
-  8. Take exit 148 for Jefferson St toward Washington St
- 0.2 mi

Take E Washington St and N 19th St to your destination

- 4 min (0.9 mi)
-  9. Merge onto Interstate 10 Frontage Rd
- 0.1 mi
-  10. Use the 2nd from the left lane to turn left onto E Washington St
- 0.3 mi
-  11. Turn right onto N 19th St
- 0.4 mi
-  12. Turn left
- 108 ft
-  13. Turn left
-  Destination will be on the right
- 171 ft

St Luke's Medical Center Emergency Room

1800 E Van Buren St, Phoenix, AZ 85006

These directions are for planning purposes only. You may find that construction projects, traffic, weather, or other events may cause conditions to differ from the map results, and you should plan your route accordingly. You must obey all signs or notices regarding your route.