

































Rio Vista

Orienteering Course

Map Legend

-  Destination Marker
-  Small unpaved footpath or track
-  Bridge
-  Passable wall
-  Impassable Wall
-  Passable fence or railing
-  Impassable fence or railing
-  Crossing point
-  High tower
-  Small tower
-  Even smaller tower
-  Cairn, monument
-  Prominent man-made feature
-  Smaller man-made feature
-  Prominent man-made feature
-  Smaller man-made feature
-  Building
-  Canopy
-  Prominent large tree
-  Prominent bush or small tree
-  Smaller bush or tree
-  Stony ground
-  Paved area - vehicles
-  Paved area - pedestrian
-  Uncrossable body of water
-  Crossable body of water
-  Off-limits area - Do not enter
-  Vegetation - walkable, good visibility
-  Impassable vegetation
-  Open land
-  Rough open land
-  Rough open land with scattered trees