























First Water Classics 2019				
Blue		9.3 km		190 m
1	148			
2	147			
3	149			
4	150			
5	122			
6	141		3m	
7	146		1m	

8	152						
9	153						
10	154						
11	151				3m		
12	155						
13	144						
14	139						
15	142				1m		
16	108						
<div><div>120 m</div></div>							

First Water - Feb. 24, 2019

- Contour lines

Index contour

Form Lines

Earth banks, Earth wall

Small gully, ditch, or re-entrant

Knolls (round, elongated), Pit

Cliffs, Rock pillar

Rock faces

Stony ground (slow, walk)

Boulders, Boulder cluster

Boulder group
- Open sandy ground

Bare Rock

Water channel / seasonal stream

Open area

Rough open land

Rough semi-open land (scattered trees)

Cholla cactus (slow, walk)

Vegetation - impassable

Undergrowth (slow, walk)

Cactus patch, prominent Saguaro cactus

- Roads (paved, gravel, active jeep trail)

Old jeep roads (active trail, visible grade, indistinct)

Trails (footpath, indistinct)

Power line, Ruined wall

Paved area, Grave

Fence, Ruined fence

Crossing Point

Building (large, small)

Ruin (large, small)

Rock pile, Cairn, or Monument

Rocky pit (mine), Cave, Man-made feature

Out-of-bounds area

Greater Phoenix Orienteering
gphxo.org

20 Foot Contour Interval Scale 1:10,000

0 200 m 400 m

Safety Bearing: 270 degrees to Highway 88 (paved)