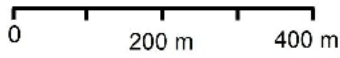
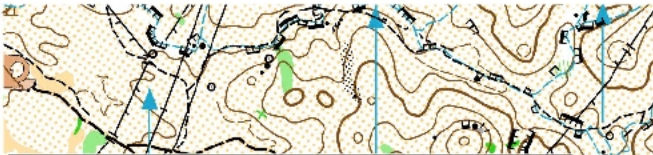


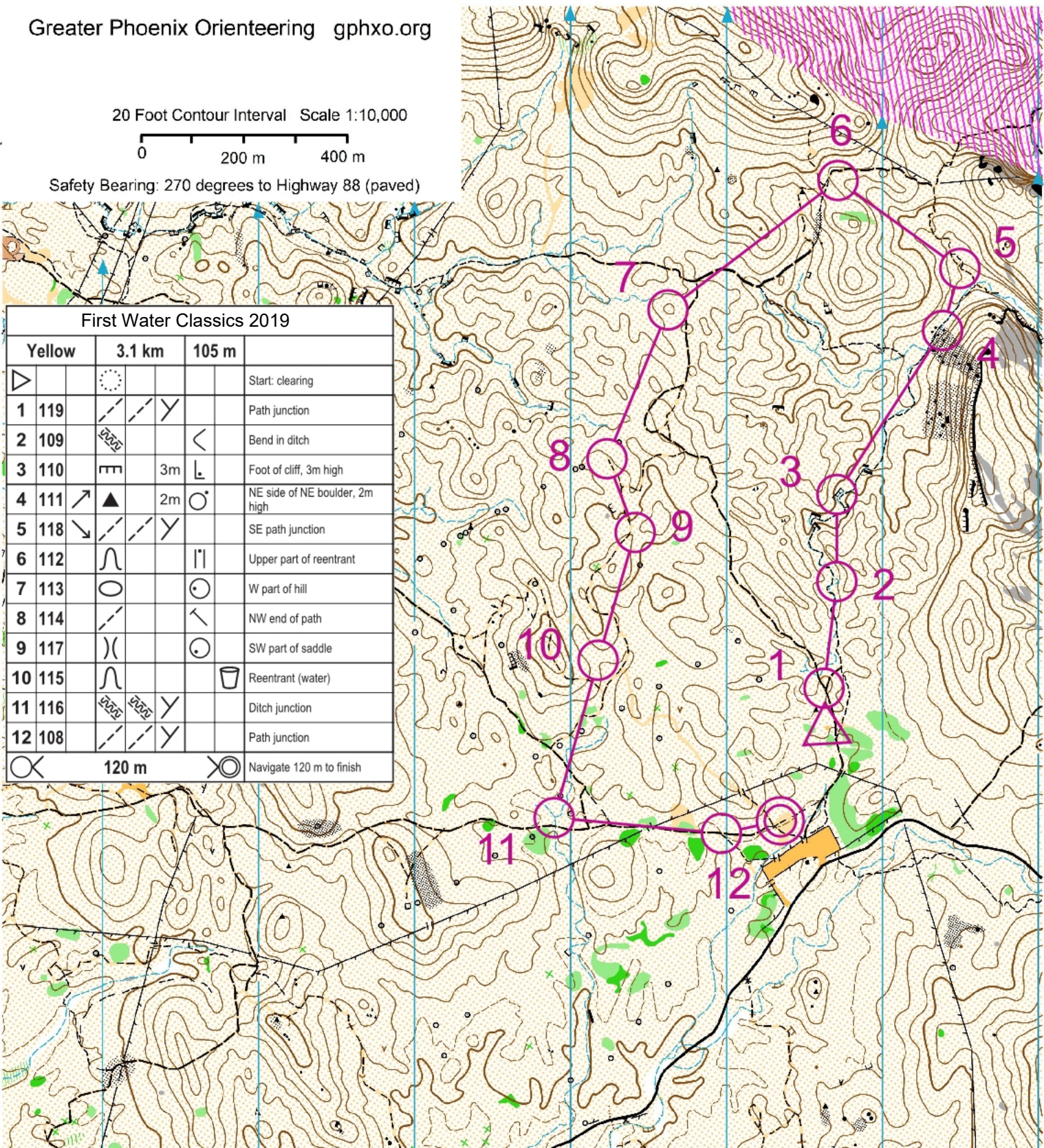
20 Foot Contour Interval Scale 1:10,000



Safety Bearing: 270 degrees to Highway 88 (paved)



First Water Classics 2019				
Yellow		3.1 km	105 m	
▷		○		Start: clearing
1	119	Y		Path junction
2	109	∠		Bend in ditch
3	110	▬	3m	Foot of cliff, 3m high
4	111	▲	2m	NE side of NE boulder, 2m high
5	118	Y		SE path junction
6	112	∩		Upper part of reentrant
7	113	○		W part of hill
8	114	∠		NW end of path
9	117	∩		SW part of saddle
10	115	∩		Reentrant (water)
11	116	Y		Ditch junction
12	108	Y		Path junction
○		120 m		Navigate 120 m to finish



First Water - Feb 24, 2019

- Contour lines
- Index contour
- - - Form Lines
- ▬ Earth banks, Earth wall
- ⋯ Small gully, ditch, or re-entrant
- • • Knolls (round, elongated), Pit
- ▬ Cliffs, Rock pillar
- ▬ Rock faces
- ▬ Stony ground (slow, walk)
- ▬ Boulders, Boulder cluster
- ▬ Boulder group
- ▬ Open sandy ground
- ▬ Bare Rock
- ▬ Water channel / seasonal stream
- ▬ Open area
- ▬ Rough open land
- ▬ Rough semi-open land (scattered trees)
- ▬ Cholla cactus (slow, walk)
- ▬ Vegetation - impassable
- ▬ Undergrowth (slow, walk)
- ▬ Cactus patch, prominent Saguaro cactus

- ▬ Roads (paved, gravel, active jeep trail)
- ▬ Old jeep roads (active trail, visible grade, indistinct)
- ▬ Trails (footpath, indistinct)
- ▬ Power line, Ruined wall
- ▬ Paved area, Grave
- ▬ Fence, Ruined fence
- ▬ Crossing Point
- ▬ Building (large, small)
- ▬ Ruin (large, small)
- ▬ Rock pile, Cairn, or Monument
- ▬ Rocky pit (mine), Cave, Man-made feature
- ▬ Out-of-bounds area

