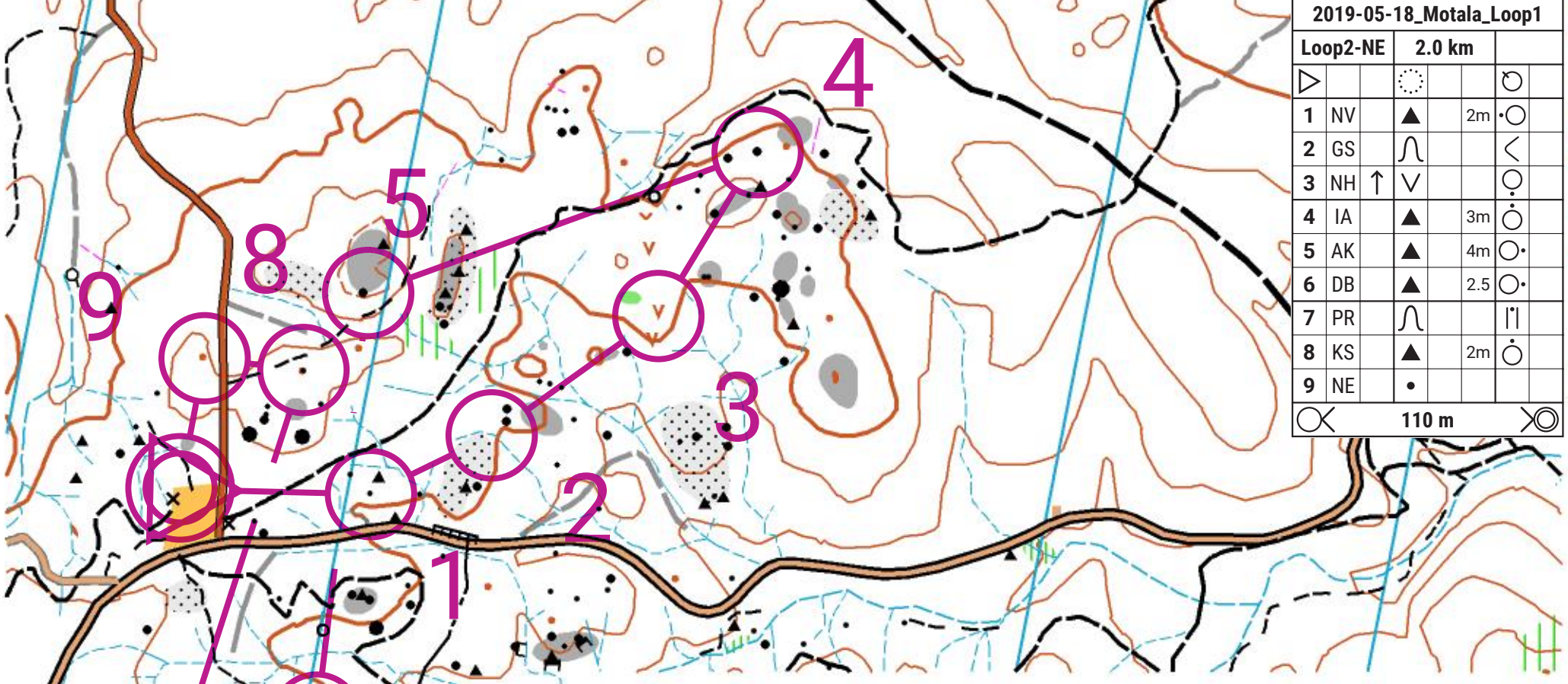


2019-05-18_Motala_Loop1

Loop2-NE		2.0 km		
▶		⊙		⊙
1	NV	▲	2m	⊙
2	GS	∩		<
3	NH	↑		⊙
4	IA	▲	3m	⊙
5	AK	▲	4m	⊙
6	DB	▲	2.5	⊙
7	PR	∩		
8	KS	▲	2m	⊙
9	NE	•		

⊙ ⊙ 110 m ⊙ ⊙

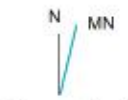


Safety bearing: South to Thumb Butte Road (paved road)

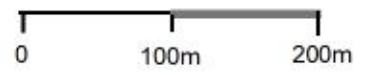
Loop 2 - East

- Contour Line
- Index Contour
- Form Line
- Graded Road
- Vehicle Track
- Faded Vehicle Track (Ride)
- Indistinct Footpath
- Shallow Water Channel
- Seasonal Stream
- Bare Rock, Lg Boulder field
- Power Line
- Magnetic North Lines
- Large Boulder
- ▲ Boulder, Boulder cluster
- || Out-of-bounds area
- ▬▬▬ Cliff, passable cliff
- Earth Bank
- Knoll (small hilltop)
- Fenceline
- × Man-made Object
- ▬▬▬ Vegetation - Slow Running
- ▬▬▬ Thick Brush / Thorns
- Open area
- Open land with scattered trees
- Open Boulder Field

North



Magnetic Declination
11.0 degrees (2014)



1:5000 scale

Contour Interval 40 feet

White Rock Sprints 2019-05-18
Greater Phoenix Orienteering gphxo.org