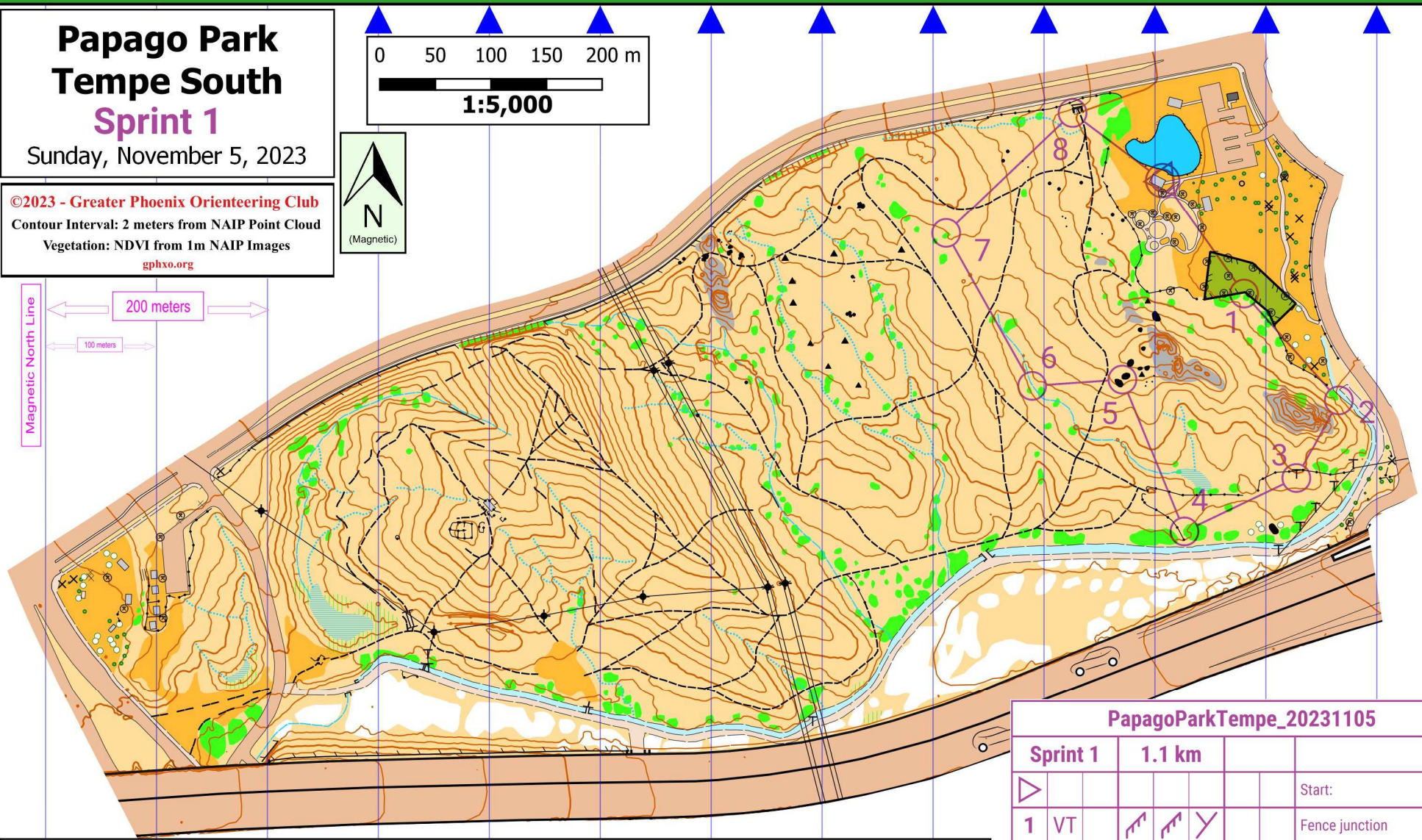
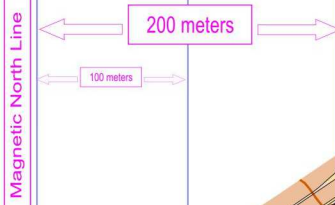
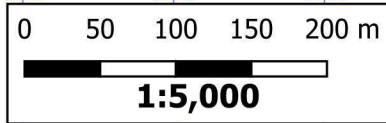


Papago Park Tempe South Sprint 1

Sunday, November 5, 2023

©2023 - Greater Phoenix Orienteering Club
Contour Interval: 2 meters from NAIP Point Cloud
Vegetation: NDVI from 1m NAIP Images
gphxo.org



LEGEND

- Rock pillar
- Building
- Canopy
- Bare rock
- Paved area - heavy traffic
- Paved area - pedestrian
- Unpaved track
- Uncrossable body of water
- Marsh
- Crossable body of water
- Area that shall not be entered
- Impassable vegetation
- Vegetation - slow running, good visibility
- Open land
- Rough open land
- Stony ground
- Small unpaved footpath or track
- Less distinct footpath or track
- Power line
- Bridge
- Passable wall
- Impassable Wall
- Passable fence or railing
- Major power line
- Impassable fence or railing
- Contour (2m)
- Slope line
- Index contour (10m)
- Form line
- Earth bank
- Minor watercourse
- Narrow marsh
- Control point
- Start
- Boulder
- Smaller boulder
- Boulder cluster
- Boulder cluster, large
- Boulder cluster, very large
- High tower
- Small tower
- Prominent man-made feature
- Smaller man-made feature
- Lamppost
- Prominent large tree
- Prominent bush or small tree
- Smaller bush or tree

PapagoParkTempe_20231105

Sprint 1		1.1 km			
					Start:
1	VT				Fence junction
2	SW				S side of lone tree
3	DV				W side of tower
4	DB				E side of stone wall
5	SD		1.5		Between boulder clusters, 1.5m high
6	RS				W side of reentrant
7	PN				N side of lone tree
8	KM				W side of tunnel
			100 m		Navigate 100 m to finish