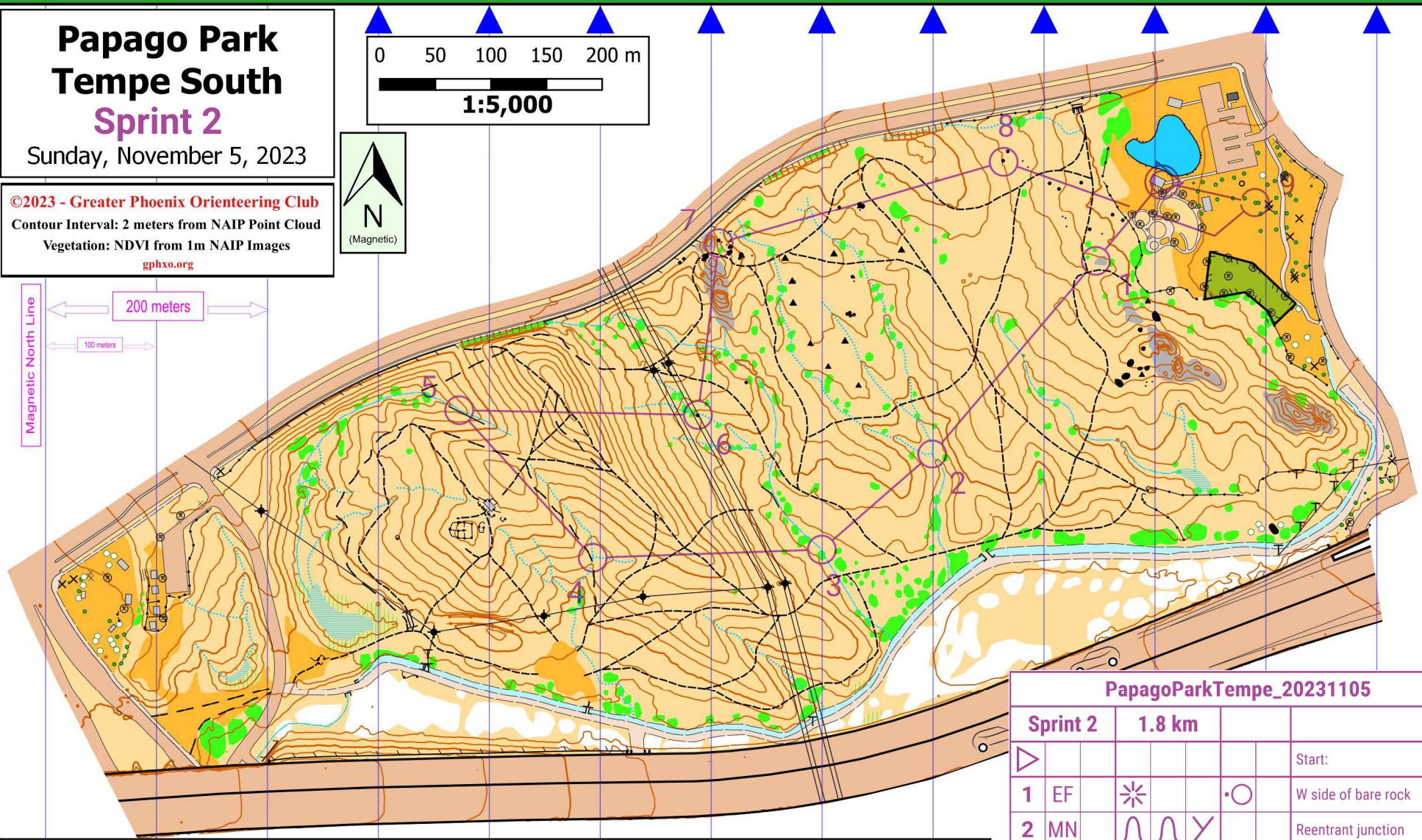
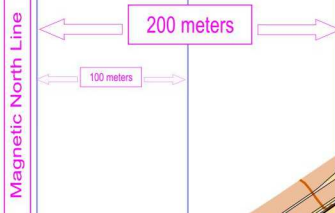
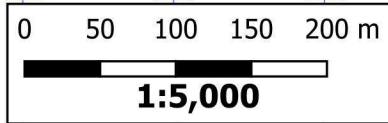


# Papago Park Tempe South Sprint 2

Sunday, November 5, 2023

©2023 - Greater Phoenix Orienteering Club  
Contour Interval: 2 meters from NAIP Point Cloud  
Vegetation: NDVI from 1m NAIP Images  
gphxo.org



## LEGEND

- Rock pillar
- Building
- Canopy
- Bare rock
- Paved area - heavy traffic
- Paved area - pedestrian
- Unpaved track
- Uncrossable body of water
- Marsh
- Crossable body of water
- Area that shall not be entered
- Impassable vegetation
- Vegetation - slow running, good visibility
- Open land
- Rough open land
- Stony ground
- Small unpaved footpath or track
- Less distinct footpath or track
- Power line
- Bridge
- Passable wall
- Impassable Wall
- Passable fence or railing
- Major power line
- Impassable fence or railing
- Contour (2m)
- Slope line
- Index contour (10m)
- Form line
- Earth bank
- Minor watercourse
- Narrow marsh
- Control point
- Start
- Boulder
- Smaller boulder
- Boulder cluster
- Boulder cluster, large
- Boulder cluster, very large
- High tower
- Small tower
- Prominent man-made feature
- Smaller man-made feature
- Lamppost
- Prominent large tree
- Prominent bush or small tree
- Smaller bush or tree

### PapagoParkTempe\_20231105

Sprint 2		1.8 km		
				Start:
1	EF			W side of bare rock
2	MN			Reentrant junction
3	WY			Stream
4	KG			Reentrant junction
5	NM		2	Foot of cliff, 2m high
6	WV		1.5	N side of boulder, 1.5m high
7	KS		5	SE side of rock pillar, 5m high
8	IN		1	S side of boulder, 1m high
9	NC			W side of lone tree
		90 m		Navigate 90 m to finish